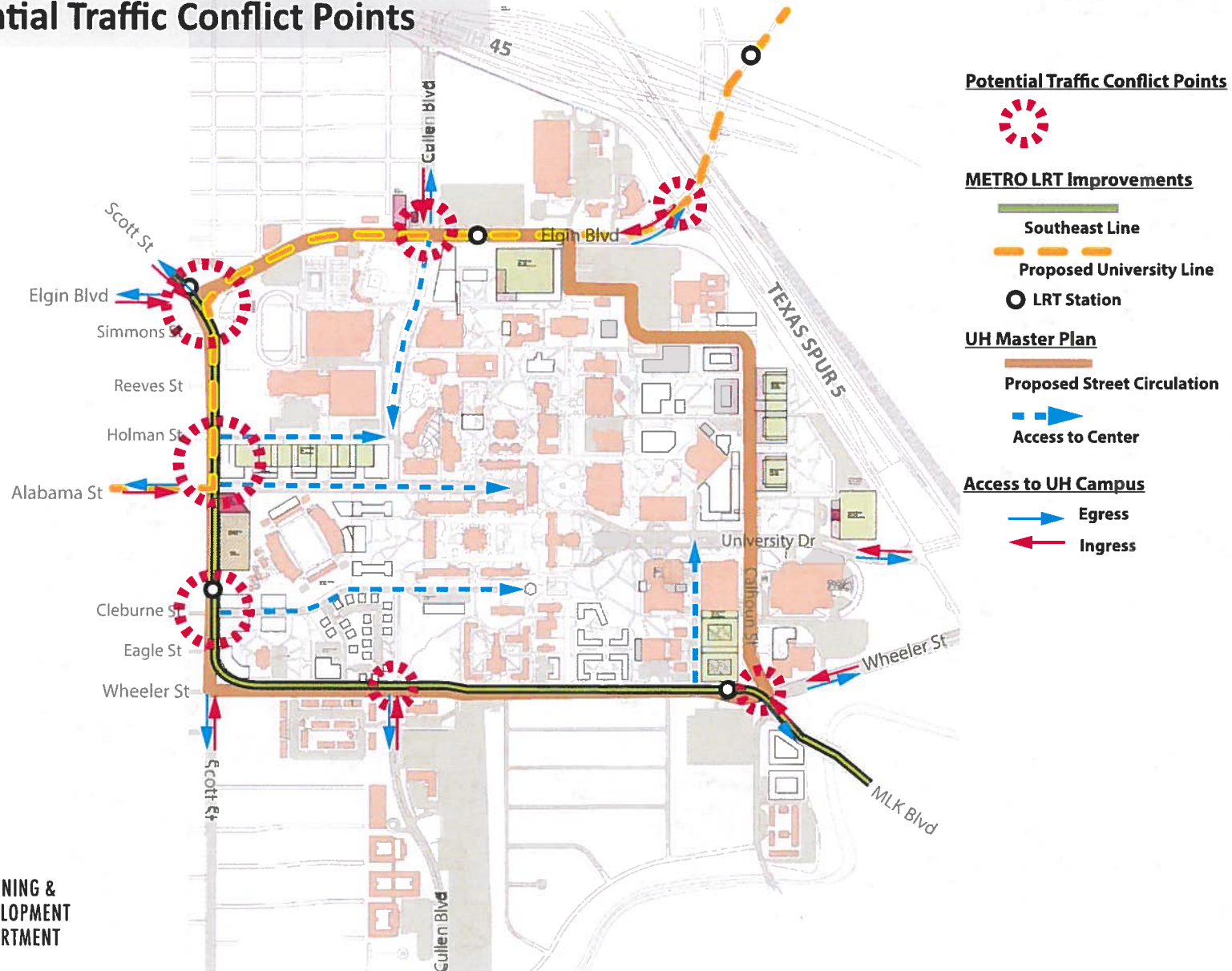


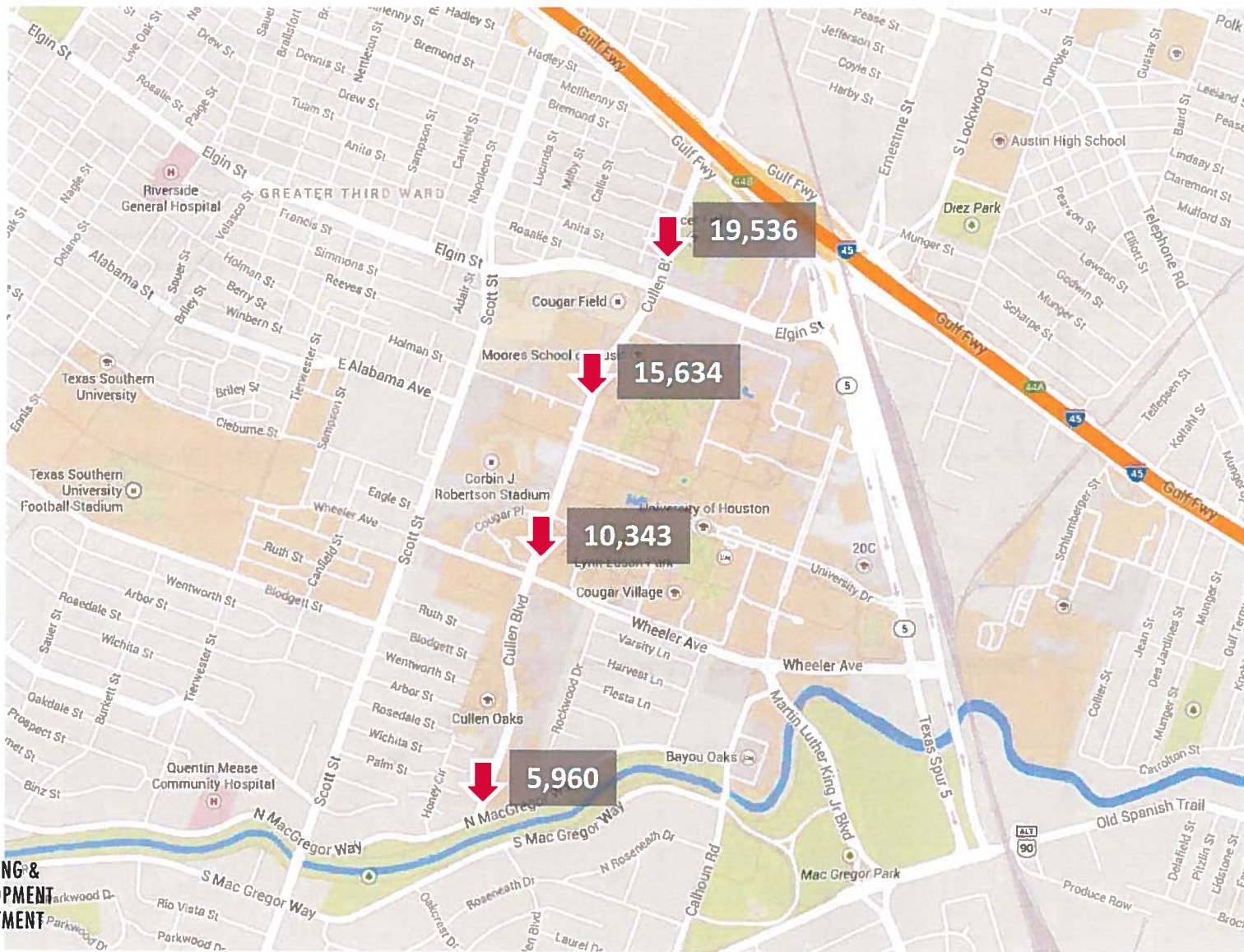
Cullen Boulevard provides **connectivity** and allows for **traffic dispersion**, **relieving congestion** on other streets and intersections.

### Potential Traffic Conflict Points



Cullen Boulevard is used by **UH students** and **staffs** to **access UH facilities**.

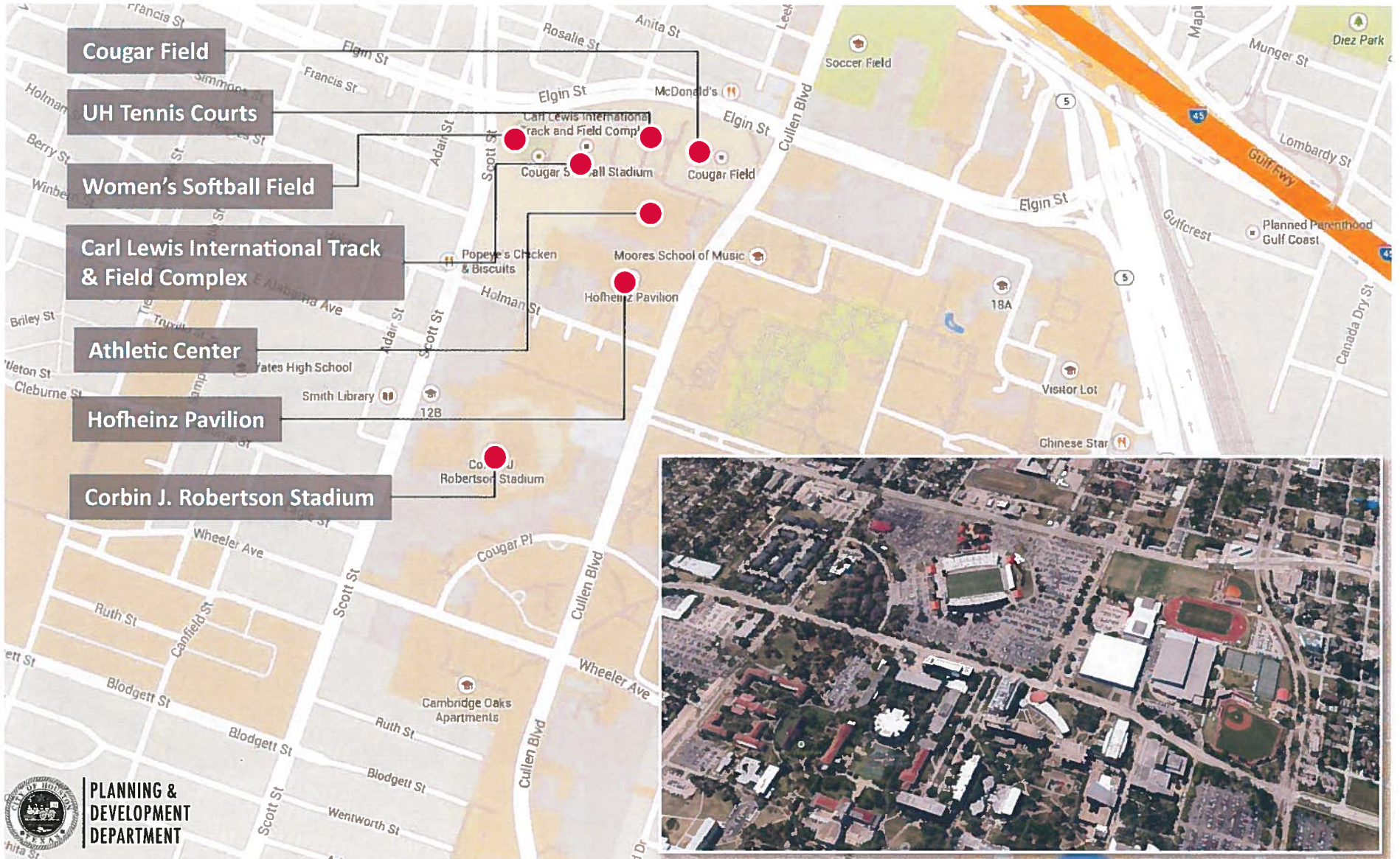
### Traffic Counts (2011)



PLANNING & DEVELOPMENT DEPARTMENT

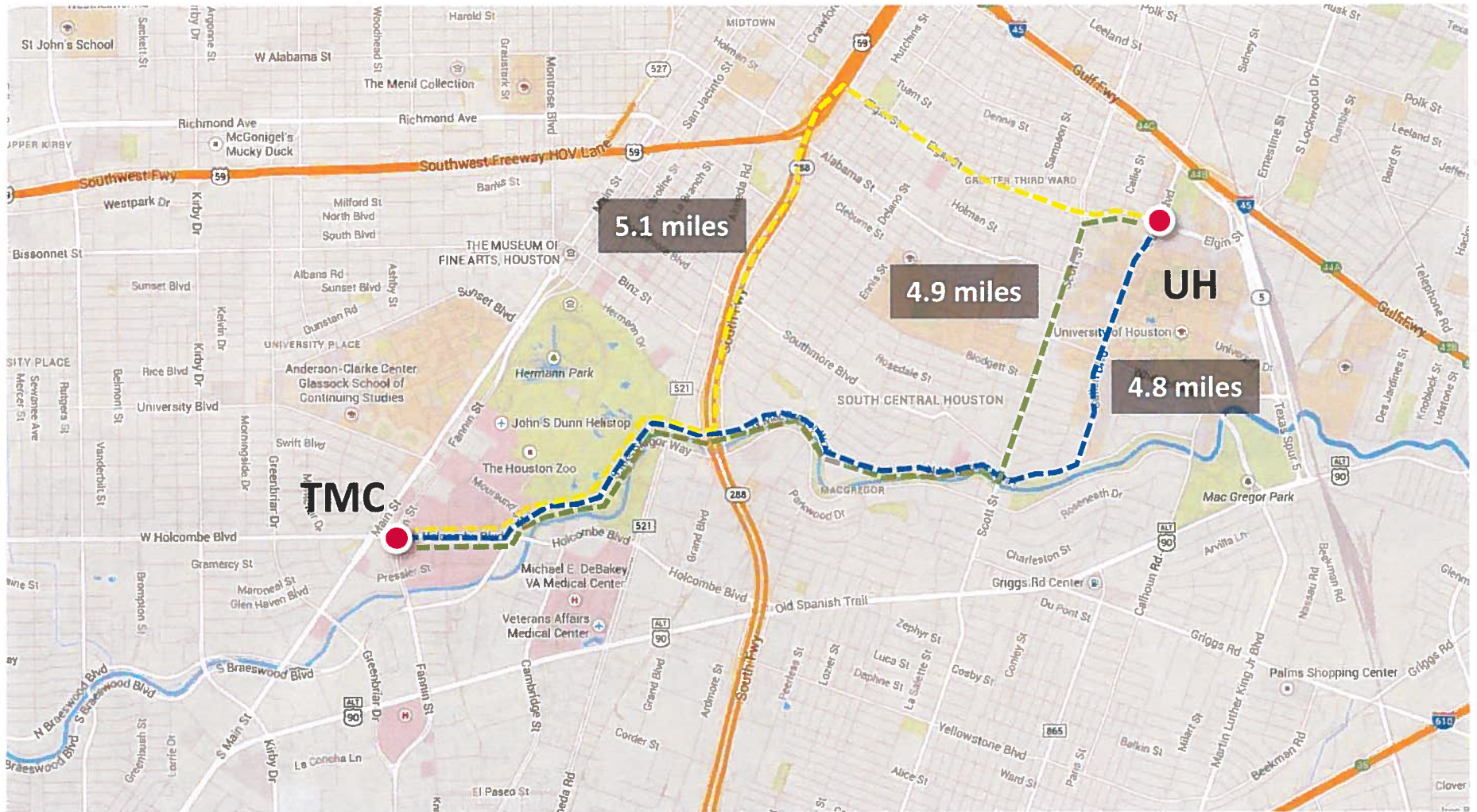
Cullen Boulevard is **critical for access to major events and stadiums.**

## UH Sports & Events Facilities



# Cullen Boulevard improves emergency access.

## Travel Distance Comparison: UH – TMC



Cullen Boulevard is consistent with streets in **urban campus settings** across the country.

Cullen Boulevard, University of Houston




South St, University of Pennsylvania



San Jacinto Blvd & Robert Dedman Dr, UT at Austin

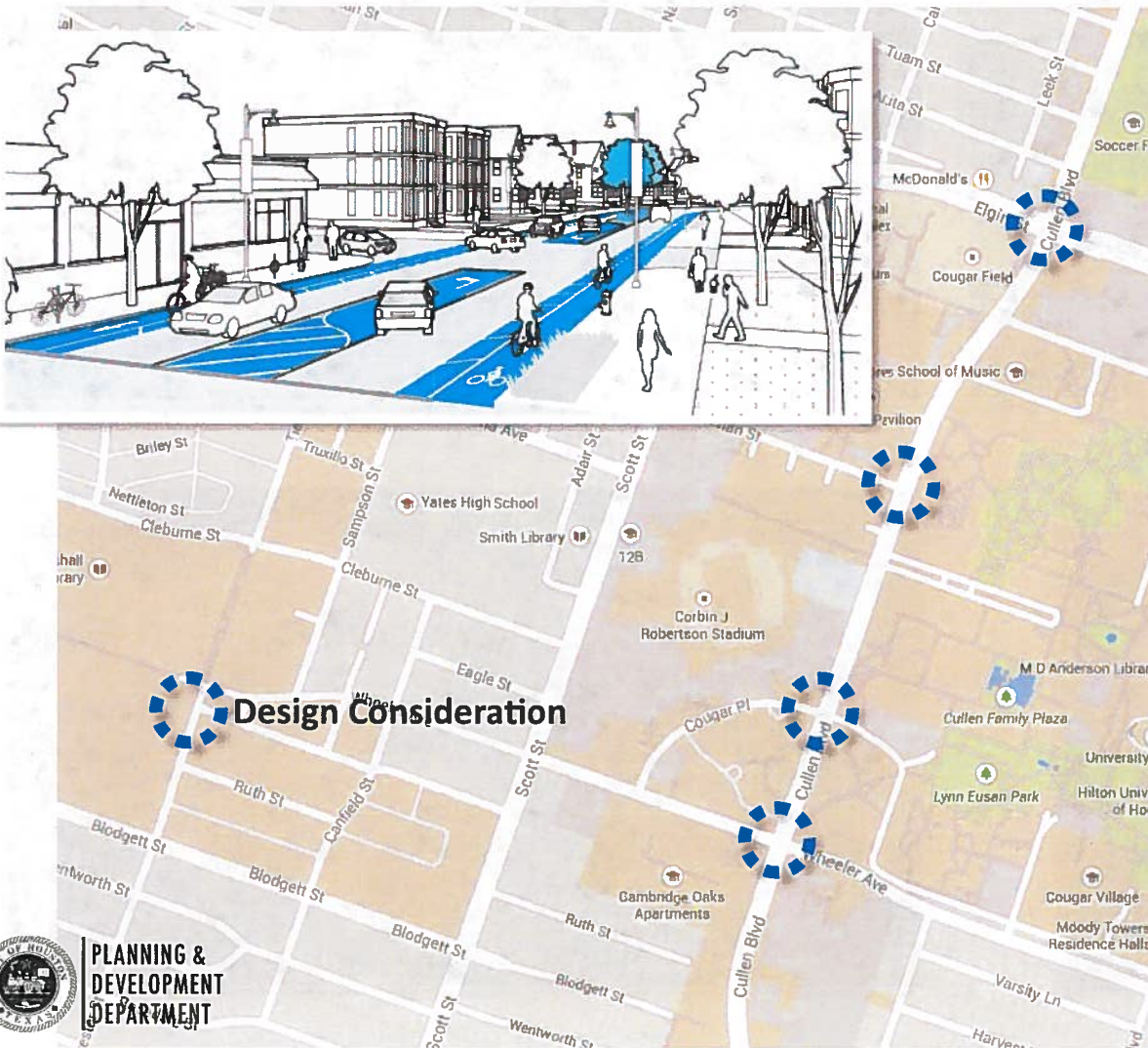


Piedmont Ave, UC-Berkeley

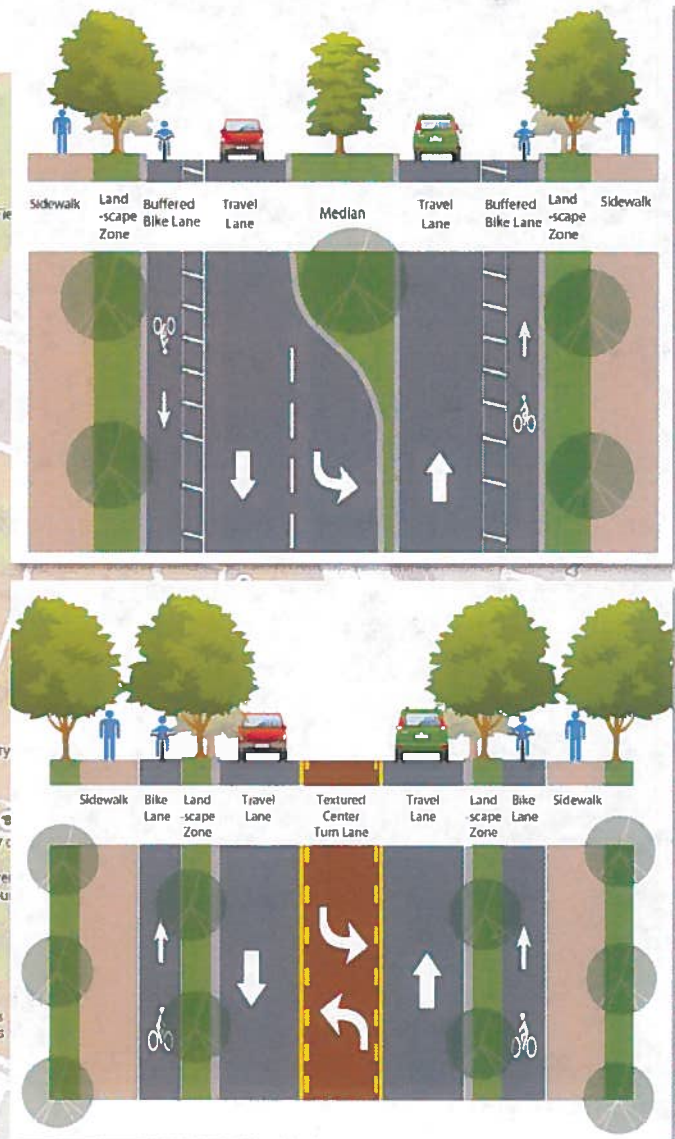


City's **“Complete Streets”** approach allows for **creative ideas** that accommodate vehicular movement while promoting UH's interest in a **pedestrian and bicycle friendliness**.

## Potential Cullen Boulevard Improvements



## Potential Cross-Sections



PLANNING &  
DEVELOPMENT  
DEPARTMENT