





PROFESSIONAL PRECINCT/GRADUATE HOUSING



WHEELER PRECINCT/INCREASE STUDENT RESIDENCES



STADIUM PRECINCT/COUGAR WALK



FINE ARTS PRECINCT/ARTS WALK



FLEMING TEACHING LAB ADDITION SOUTHWEST VIEW



FLEMING TEACHING LAB ADDITION NORTHWEST VIEW



CLASSROOM BUSINESS BUILDING

View of North Elevation from Calhoun
6/11/2010



HEALTH BIO MEDICAL CLASSROOM BUILDING

CURRENT DESIGN | Main Entry



CURRENT DESIGN | View from Southwest



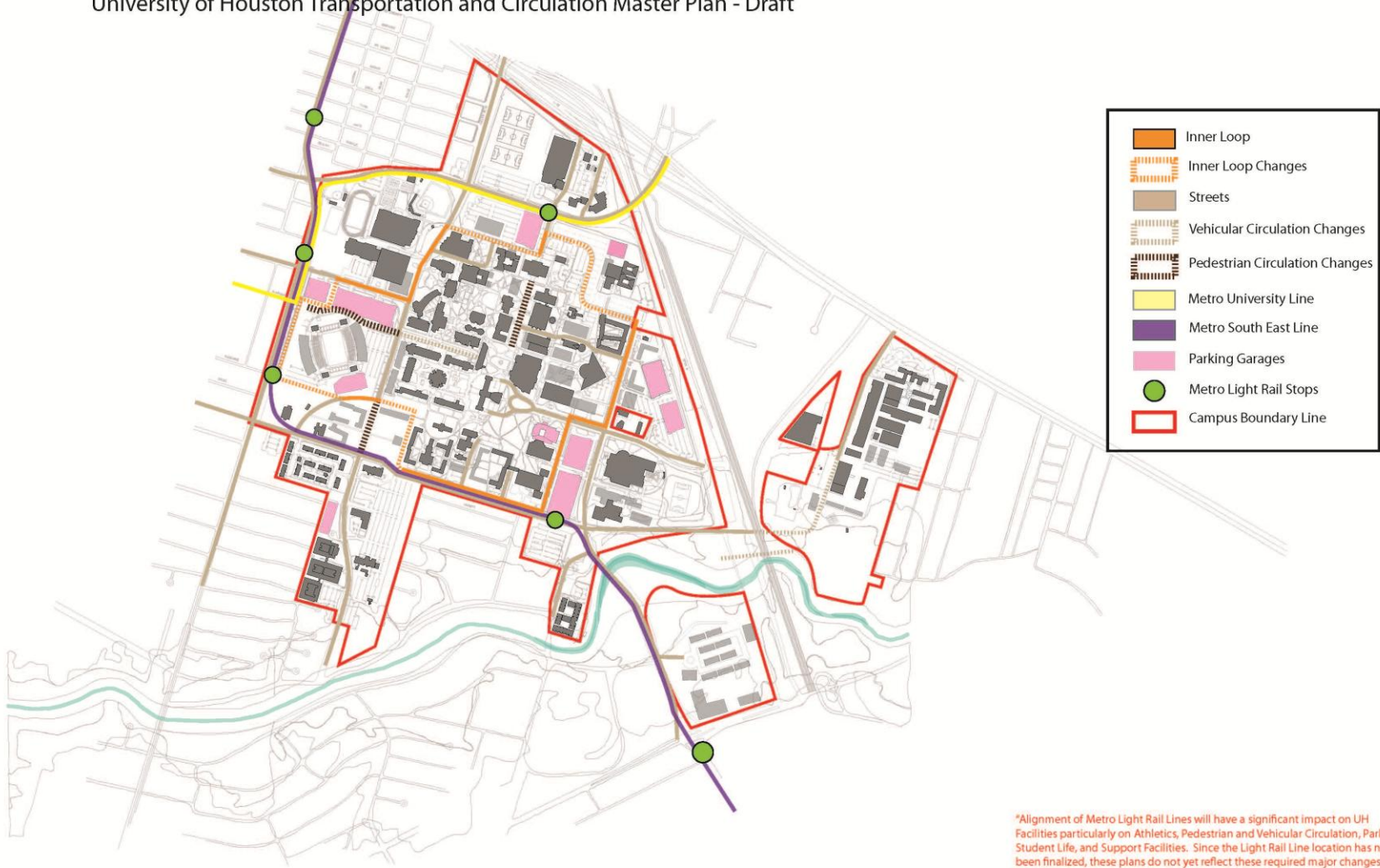
CURRENT DESIGN | View from Northwest



ADDITIONAL PROJECTS

- **UC Transformation**
- **Cougar Village II**
- **Cougar Place – Sophomore Housing**
- **Family Housing & Childcare**

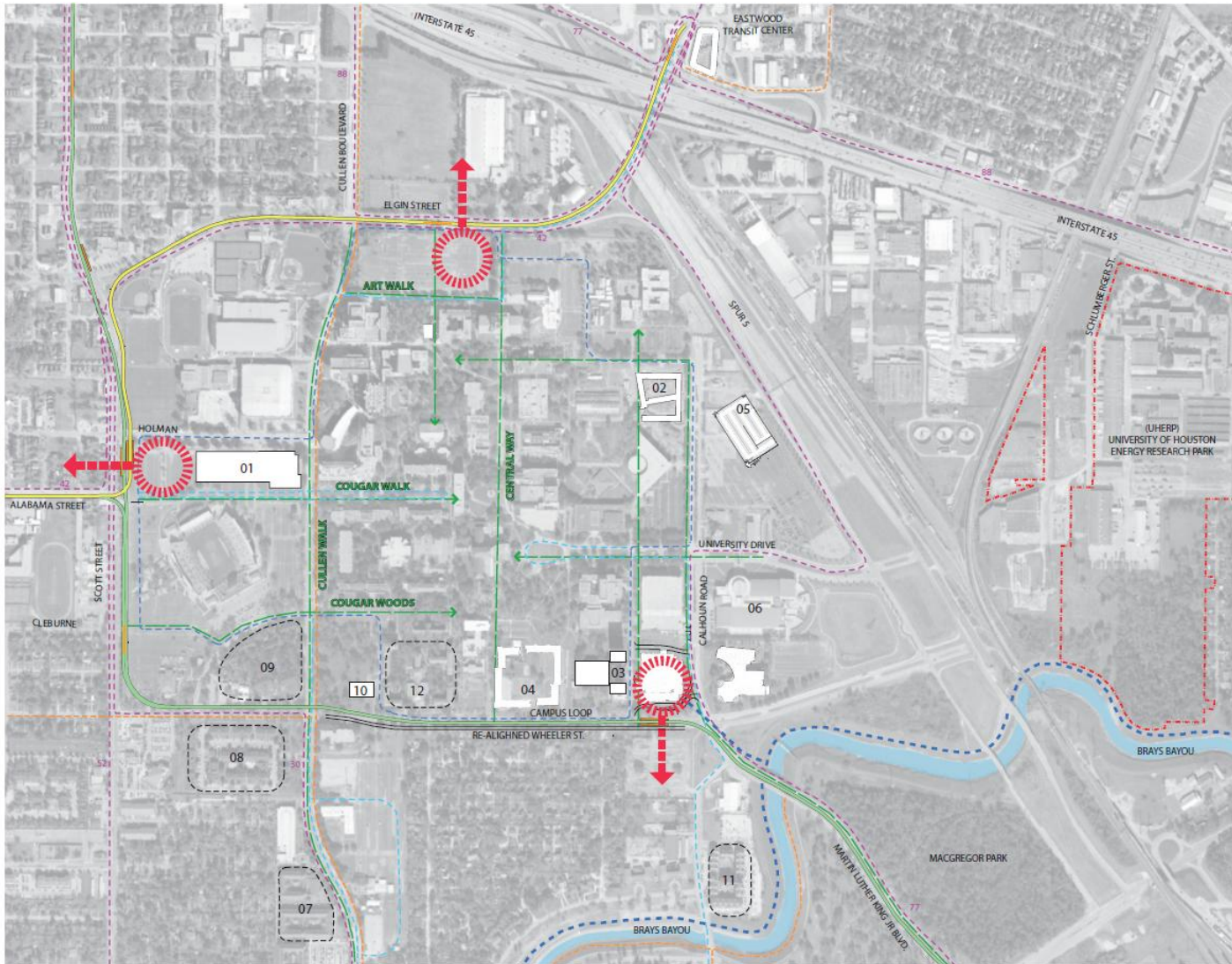
University of Houston Transportation and Circulation Master Plan - Draft



Alignment of Metro Light Rail Lines will have a significant impact on UH Facilities particularly on Athletics, Pedestrian and Vehicular Circulation, Parking, Student Life, and Support Facilities. Since the Light Rail Line location has not been finalized, these plans do not yet reflect these required major changes.







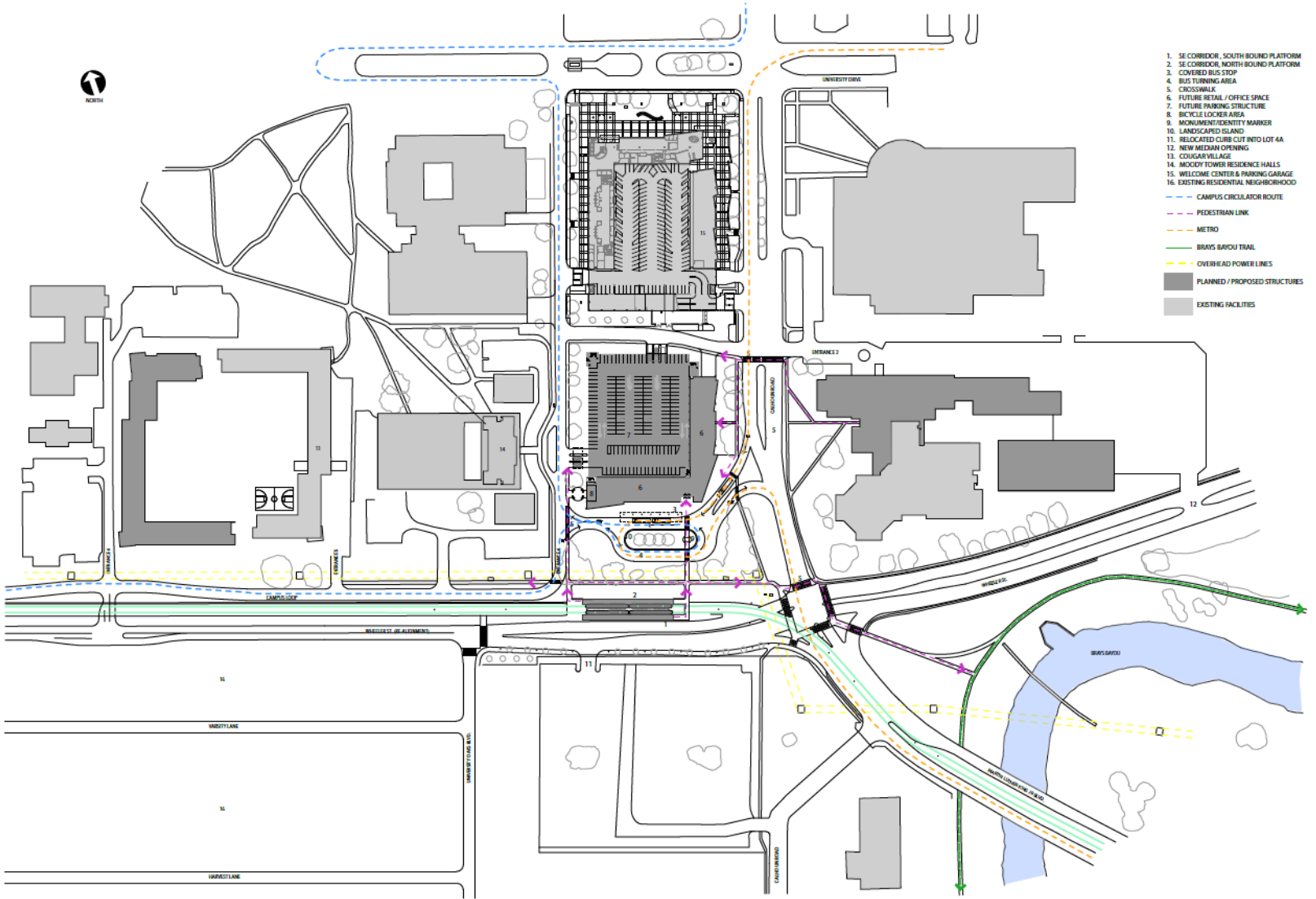
- LEGEND**
- 01. NEW 2,000 CAR STADIUM GARAGE (OPENING FALL 2012)
 - 02. CALHOUN LOFT APARTMENTS
 - 03. MOODY TOWER RESIDENCE HALLS
 - 04. COUGAR VILLAGE
 - 05. EAST PARKING GARAGE
 - 06. CAMPUS RECREATION AND WELLNESS CENTER
 - 07. CULLEN OAKS APARTMENTS
 - 08. CAMBRIDGE OAKS APARTMENTS
 - 09. NEW COUGAR PLACE HOUSING
 - 10. NEW WEST DINING FACILITY
 - 11. BAYOU OAKS APARTMENTS
 - 12. RESIDENCE HALL QUADRANGLE

- (MMTC) MULTI MODAL TRANSPORTATION CENTERS
- CAMPUS LOOP RD.
- UNIVERSITY LIGHT RAIL CORRIDOR LINE
- SOUTHEAST LIGHT RAIL CORRIDOR LINE
- PROPOSED LIGHT RAIL PLATFORM LOCATIONS
- CAMPUS SHUTTLE
- MAJOR PEDESTRIAN MOVEMENT
- HOUSTON BIKEWAY NETWORK
- METRO BUS ROUTE
- BRAYS BAYOU TRAIL

MODES OF TRANSPORTATION INTEGRATION MAP **EXHIBIT 2**

CAMPUS & SURROUNDING AREA PLAN





1. SE CORRIDOR, SOUTH BOUND PLATFORM
 2. SE CORRIDOR, NORTH BOUND PLATFORM
 3. COVERED BUS STOP
 4. BUS TURNING AREA
 5. CROSSWALK
 6. FUTURE RETAIL / OFFICE SPACE
 7. FUTURE PARKING STRUCTURE
 8. BICYCLE LOCKER AREA
 9. MONUMENT/IDENTITY MARKER
 10. LANDSCAPED ISLAND
 11. RELOCATED CURB CUT INTO LOT 4A
 12. NEW MEDIAN OPENING
 13. COSSIG VILLAGE
 14. MOODY TOWER RESIDENCE HALLS
 15. WELCOME CENTER & PARKING GARAGE
 16. EXISTING RESIDENTIAL NEIGHBORHOOD
- - - CAMPUS CIRCULATOR ROUTE
 - - - PEDESTRIAN LINK
 - - - METRO
 - - - BRAYS BARDU TRAIL
 - - - OVERHEAD POWER LINES
 - PLANNED / PROPOSED STRUCTURES
 - EXISTING FACILITIES



30.JUNE.2011

CONCEPTUAL PLAN_MULTIMODAL TRANSPORTATION CENTER_EXHIBIT 3

WHEELER + CALHOUN

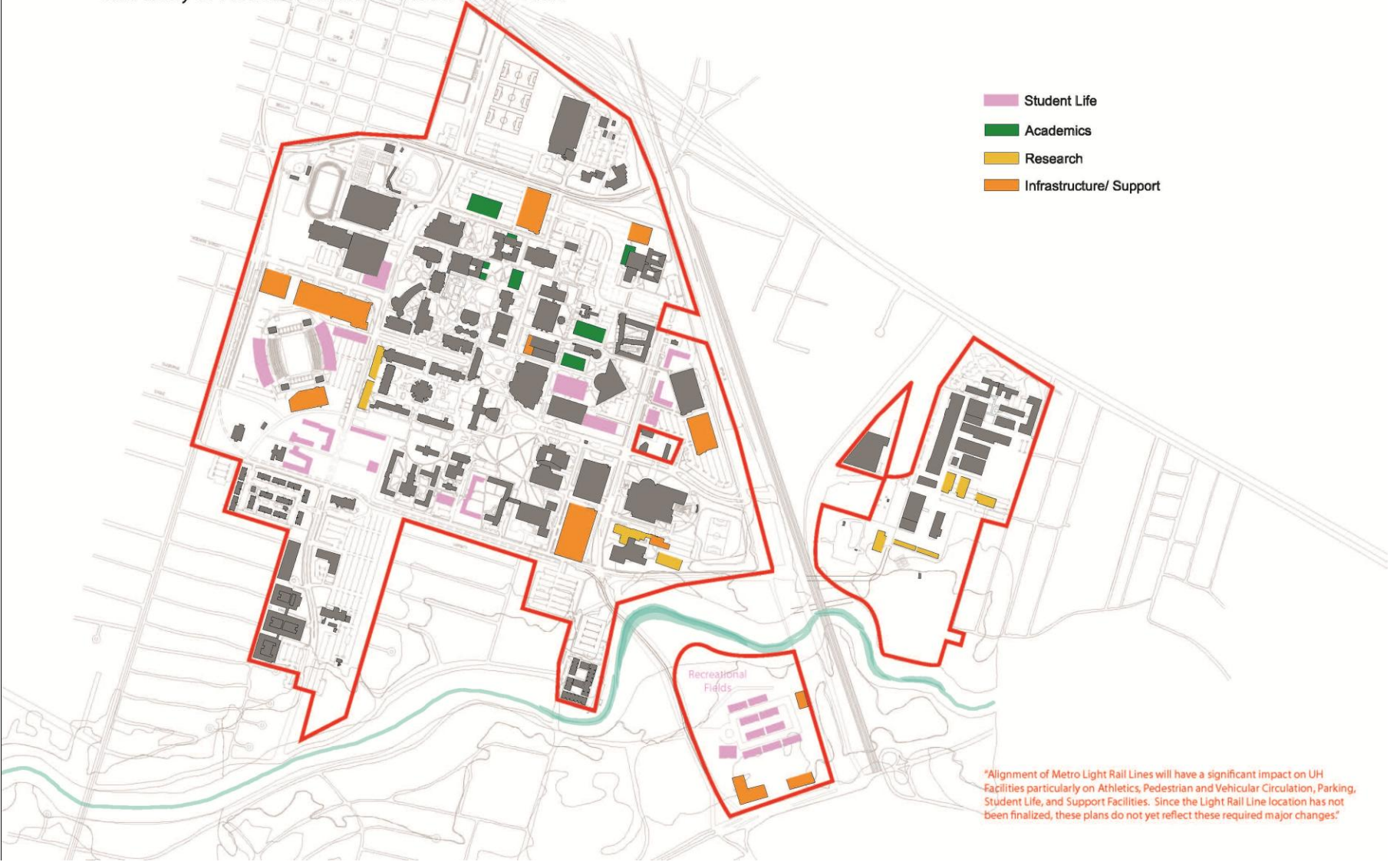


SCALE: 1"=80'-0"

PRELIMINARY MASTERPLAN FINDINGS

- **Student Success** goals will require **additional Residential and Student Life facilities**.
- While some new facilities may be proposed for targeted specific needs **Increasing Utilization and Investing in Maintenance and Renovation** will enable **Enrollment Projections to be met with No NET Increase in General Instructional Space**.
- While some new facilities may be proposed to replace outmoded existing facilities the goal of **\$200,000,000 in total Research Expenditures** can be achieved with **No NET Increase in Research space** through **Increasing Utilization and Investing in Maintenance and Renovation** of existing and approved facilities.
- A **Comprehensive Maintenance and Renovation Program** is critical to maintaining productive research space.

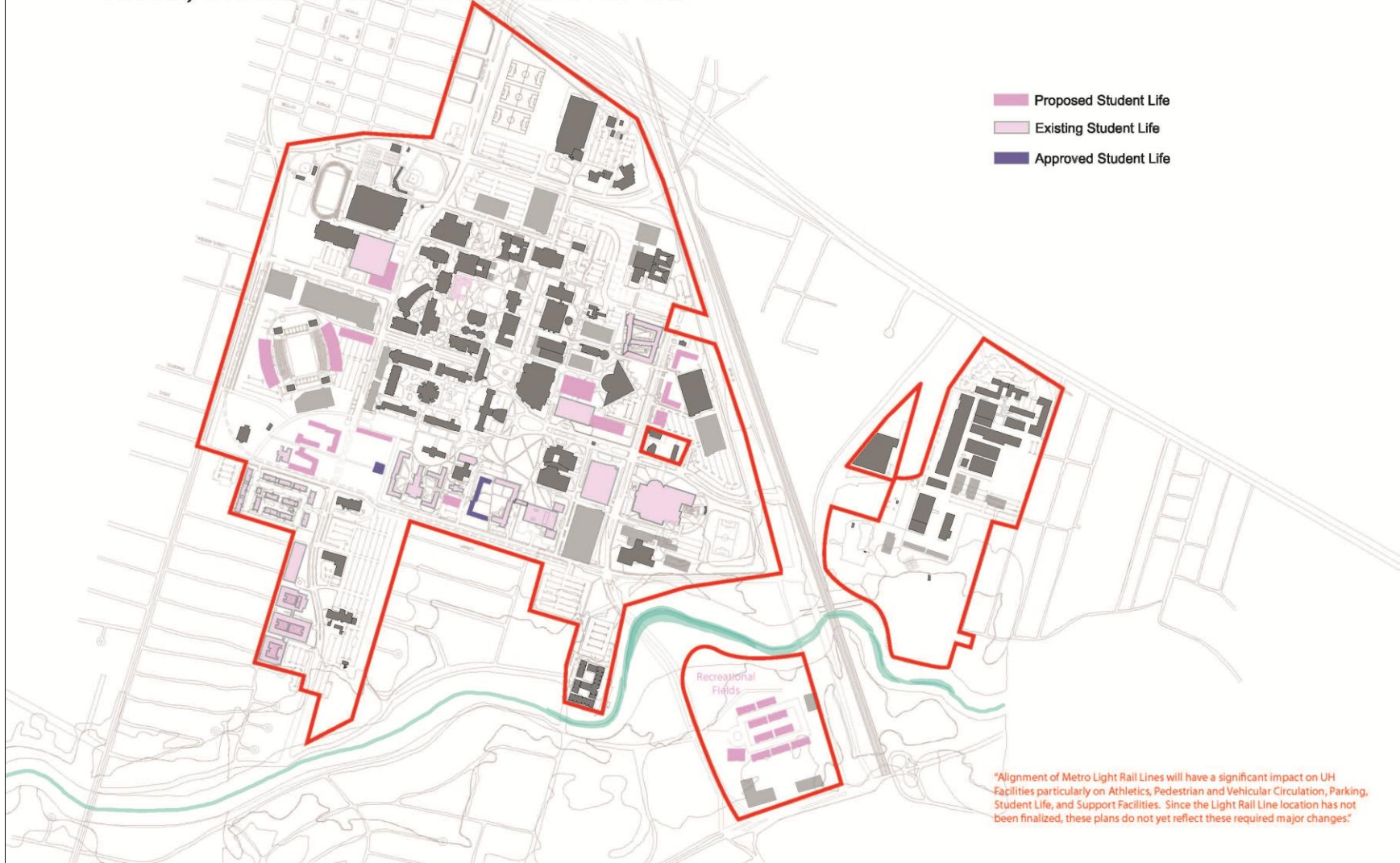
University of Houston Facilities Master Plan - Draft



- Student Life
- Academics
- Research
- Infrastructure/ Support

Alignment of Metro Light Rail Lines will have a significant impact on UH Facilities particularly on Athletics, Pedestrian and Vehicular Circulation, Parking, Student Life, and Support Facilities. Since the Light Rail Line location has not been finalized, these plans do not yet reflect these required major changes.

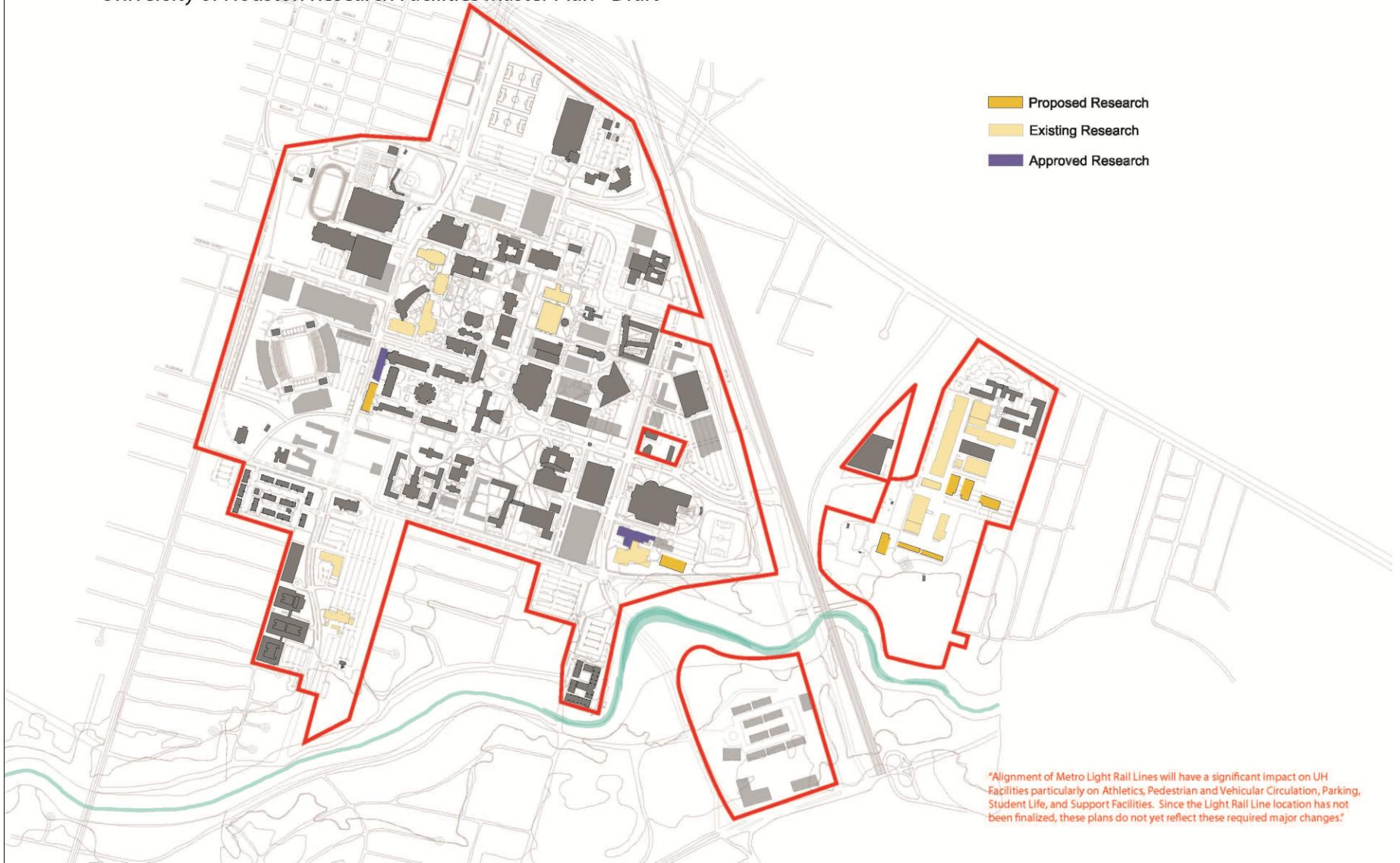
University of Houston Student Life Facilities Master Plan - Draft



University of Houston Academic Facilities Master Plan - Draft

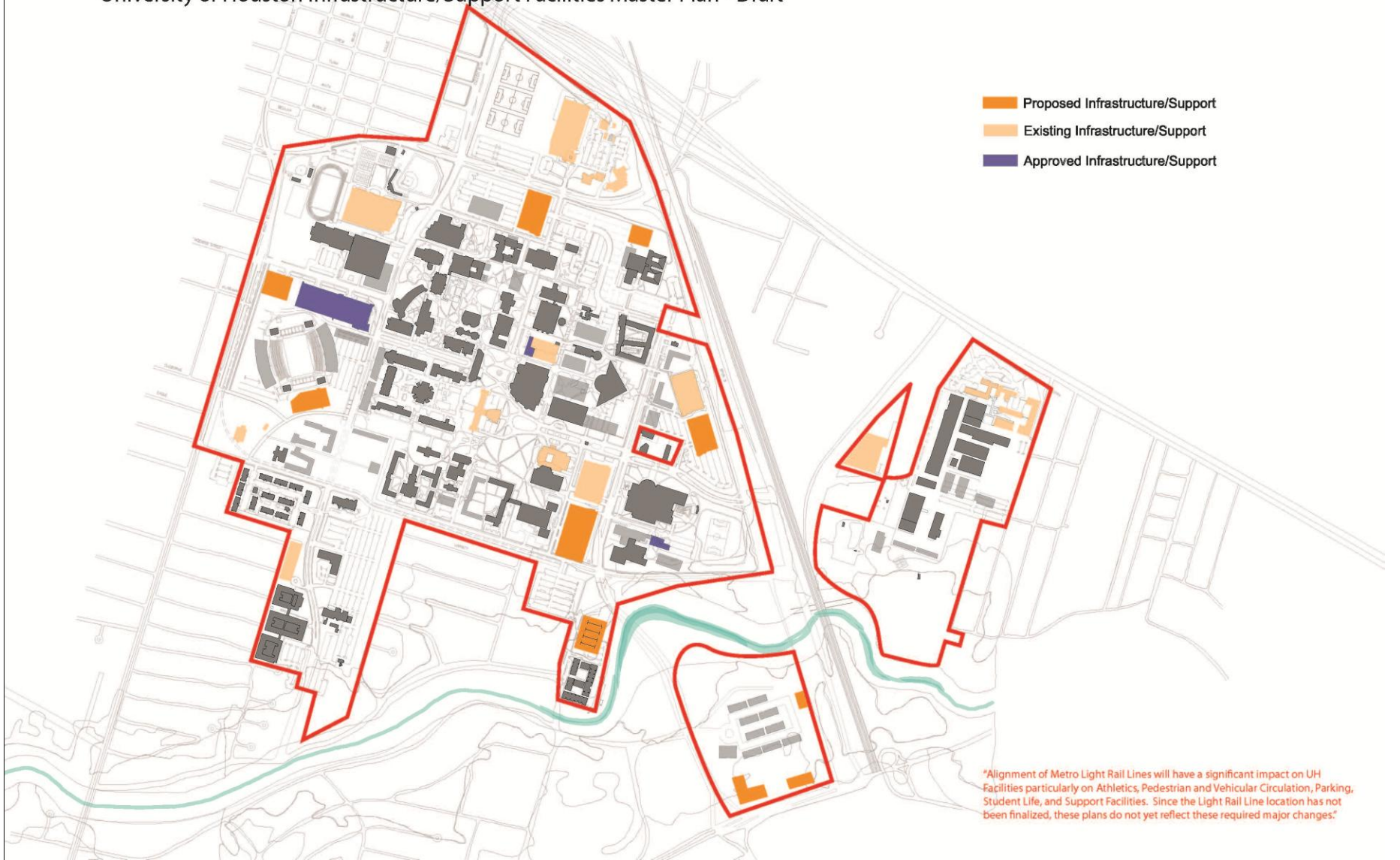


University of Houston Research Facilities Master Plan - Draft



*Alignment of Metro Light Rail Lines will have a significant impact on UH Facilities particularly on Athletics, Pedestrian and Vehicular Circulation, Parking, Student Life, and Support Facilities. Since the Light Rail Line location has not been finalized, these plans do not yet reflect these required major changes!

University of Houston Infrastructure/Support Facilities Master Plan - Draft



Alignment of Metro Light Rail Lines will have a significant impact on UH Facilities particularly on Athletics, Pedestrian and Vehicular Circulation, Parking, Student Life, and Support Facilities. Since the Light Rail Line location has not been finalized, these plans do not yet reflect these required major changes.